





**DATA SHEET**

LICENSE		TRAIL NAME		LENGTH
GR® 280		URIBE		137 KM
<b>DATA</b>				
Path start		Round-trek		
Path end		Round-trek		
Path type		Round-trek		
Time		45 h and 10 min.		
Type of soil		Urban, ground track and mount path		
Elevation (m)	Maximum	407		
	Minimum	0		
Ramp (m)	Rise	3740		
	Descent	3710		
Drinkeable water		In towns		
Where to sleep		Hotels, land guest houses		
Recommended season		The whole year		
Publication		GR® 280 Uribe Bizkaia		
Entity of promotion		ADR Jata-Ondo		
Homologation date		2005		
Last review		2018		
Tracks y Waypoints available		YES		
<b>PROVINCE</b>				
Bizkaia				
<b>TOWNS</b>				
23 towns				
<b>REGION</b>				
Uribe				
<b>ACCESS</b>				
N-637, BI-637, BI-634				
<b>GEOGRAPHIC LOCATION</b>				
North of Biscay				
<b>ROUTE</b>				
The big round-trip path GR 280 Uribe, with 137 kms long, divided in 7 steps, travels the 23 towns of the region.				
<b>MAPPING</b>				
<a href="#">Map</a>				
<b>MEASURE</b>				<b>OBSERVATIONS</b>
				
Environment	Trail	Displacement	Effort	
1	1	1	5 (137km)	