





DATA SHEET

| LICENSE | | TRAIL NAME | | LENGTH |
|---|---|---|---|--|
| GR® 280 | | STAGE 5: BAKIO - ARMINTZA | | 18,5 KM |
| DATA | | | | |
| Path start | | Bakio | | Province |
| Path end | | Armintza | | Towns |
| Path type | | Trek | | Region |
| Time | | 6h and 25 min. | | Access |
| Type of soil | | Urban, ground track and mount path | | BI-2101, BI-3101, BI-3152 to Bakio, BI-2153, BI-3152 to Armintza |
| Elevation (m) | Maximum | 295 | | GEOGRAPHIC LOCATION |
| | Minimum | 5 | | |
| Ramp (m) | Rise | 640 | | North of Biscay |
| | Descent | 630 | | |
| Drinkeable water | | In towns | | ROUTE |
| Where to sleep | | Hotels, land guest houses | | |
| Recommended season | | The whole year | | |
| Publication | | GR® 280 Uribe Bizkaia | | |
| Entity of promotion | | ADR Jata-Ondo | | |
| Homologation date | | 2005 | | MAPPING |
| Last review | | 2018 | | |
| Tracks y Waypoints available | | YES | | Map |
| | | | | |
| Difficulty | | | | OBSERVATIONS |
|  |  |  |  | Stage starts at Bakio townhall's square. |
| Environment | Trail | Displacement | Effort | |
| 1 | 2 | 2 | 3 | |