





DATA SHEET

LICENSE		TRAIL NAME		LENGTH
GR® 280		STAGE 4: ARRIETA - BAKIO		17 KM
DATA				
Path start		Arrieta		Province
Path end		Bakio		Bizkaia
Path type		Trek		Towns
Time		5h and 50 min.		Arrieta, Meñaka, Mungia, Bakio
Type of soil		Urban, ground track and mount path		Region
Elevation (m)		Maximum 363		Uribe
		Minimum 5		Access
Ramp (m)		Rise 450		BI-3123, BI-3214 to Arrieta, BI-2101, BI-3101, BI-3152 to Bakio.
		Descent 650		GEOGRAPHIC LOCATION
Drinkeable water		In towns		North of Biscay
Where to sleep		Hotels, land guest houses		ROUTE
Recommended season		The whole year		Pleasant trip along Sollube hillside.
Publication		GR® 280 Uribe Bizkaia		MAPPING
Entity of promotion		ADR Jata-Ondo		Map
Homologation date		2005		
Last review		2018		
Tracks y Waypoints available		YES		
Difficulty				OBSERVATIONS
				Stage start at Arrieta's square, BI-3123 road's other side near the land house.
Environment	Trail	Displacement	Effort	
1	2	2	3	