





DATA SHEET

LICENSE		TRAIL NAME		LENGTH
GR® 280		STAGE 3: DERIO - ARRIETA		16 KM
DATA				
Path start		Derio		
Path end		Arrieta		
Path type		Trek		
Time		5h and 20 min.		
Type of soil		Urban, ground track and mount path		
Elevation (m)	Maximum	323		
	Minimum	37		
Ramp (m)	Rise	530		
	Descent	390		
Drinkeable water		In towns		
Where to sleep		Hotels, land guest houses		
Recommended season		The whole year		
Publication		GR® 280 Uribe Bizkaia		
Entity of promotion		ADR Jata-Ondo		
Homologation date		2005		
Last review		2018		
Tracks y Waypoints available		YES		
Province		Bizkaia		
Towns		Derio, Zamudio, Gamiz - Fika, Fruiz, Arrieta		
Region		Uribe		
Access		BI-737, BI-3784 to Derio / BI-3123, BI-3214 to Arrieta		
GEOGRAPHIC LOCATION				
North of Biscay				
ROUTE				
Nice country-side path in Uribe region.				
MAPPING				
Map				
Difficulty				OBSERVATIONS
				Stage start at Ereaga street, next to agricultural school.
Environment	Trail	Displacement	Effort	
1	2	2	3	