





DATA SHEET

LICENSE		TRAIL NAME		LENGTH
GR® 280		STAGE 2: SOPELA - DERIO		27,5 KM
DATA				
Path start		Sopela		Province
Path end		Derio		
Path type		Trek		Towns
Time		9 h and 5 min.		
Type of soil		Urban, ground track and mount path		Region
Elevation (m)		Maximum	357	
		Minimum	26	
Ramp (m)		Rise	850	Access
		Descent	870	
Drinkeable water		In towns		GEOGRAPHIC LOCATION
Where to sleep		Hotels, land guest houses		
Recommended season		The whole year		North of Biscay
Publication		GR® 280 Uribe Bizkaia		
Entity of promotion		ADR Jata-Ondo		ROUTE
Homologation date		2005		
Last review		2018		A pleasant journey along camp landscape with good sights to both sides. The end at Zamudio Technology Park.
Tracks y Waypoints available		YES		
MAPPING				
Map				
Difficulty				OBSERVATIONS
				The journey starts at Sabino Arana street, near the town hall and tourist information office.
Environment	Trail	Displacement	Effort	
1	2	2	4	